





















Raven Rock Ramble - 43 Mile Route

Seq	At	Go	X	For	On	Comments	To Go
1	0.0	From		0.0	Harris Lake County Park		43.0
2	0.0	Right		1.1	1127 New Hill - Holleman Road	<i>At park entrance</i>	43.0
3	1.1	Straight		2.4	1127 Rex Road	<i>At Holleman's Crossroads</i>	42.0
4	3.5	Right		0.2	1116 Cass Holt Road	<i>Stop sign at T intersection</i>	39.6
5	3.6	Left		2.8	1119 Buckhorn-Duncan Road	<i>Store at corner</i>	39.4
6	6.4	Straight		0.6	1403 Cokesbury Road	<i>Cross into Harnett County</i>	36.6
7	7.0	Left		0.3	NC 42	<i>Harnett County water tower in sight</i>	36.1
8	7.3	Right		2.1	1409 Oak Ridge - Duncan Road	<i>RR tracks just before turn</i>	35.8
9	9.4	Right		3.3	1412 Christian Light Road	<i>Stop sign at T intersection</i>	33.7
10	12.7	To		0.0	Sag Stop at Whitey's Country Store	<i>17.8 miles to next sag stop</i>	30.3
11	12.7	Right		3.6	1403 Cokesbury Road	<i>From Whiteys Country Store at corner</i>	30.3
12	16.3	Left		1.9	1450 Ball Road	<i>Turn is easy to miss</i>	26.7
13	18.2	Left		1.6	NC 42	<i>Stop sign at T intersection</i>	24.8
14	19.9	Straight		5.3	NC 42	<i>Cross into Chatham County</i>	23.2
15	25.2	Straight		5.1	1916 Corinth Road	<i>100K route turns left on NC 42 here; follow green arrows</i>	17.9
16	30.2	To		0.0	Sag Stop .2 mi off course on left at Old US1 and Pea Ridge Road at Moncure Fire Station	<i>13.0 miles to end of ride</i>	12.8
17	30.2	Right		5.2	Old US 1	<i>Re-join 100K route</i>	12.8
18	35.4	Straight		1.8	1011 Old US 1	<i>Cross into Wake County</i>	7.7
19	37.2	Right		3.9	1134 Shearon Harris Road	<i>RR tracks just after turn</i>	5.8
20	41.1	Right		1.9	1127 New Hill - Holleman Road	<i>Pass Shearon Harris Visitor's Center</i>	1.9
21	43.0	Right		0.0	Harris Lake County Park	<i>Watch out for speed bumps!</i>	0.0

Important Notes:

1. Obey all traffic signs and regulations.
2. In case of medical emergency, call 911.
3. If overtaken by police motorcade, move clear of road.
4. To contact ride director, call 984-960-7009 (or better, use the RRR app)
5. To get attention of support vehicle, raise closed fist.
6. Route marking arrows: 100 mile: white, 86: white/green, 62: yellow, 43: yellow/green; 31: blue, 10: red
7. For 43 mile route, follow 62 mile route (yellow arrows) for 25.2 miles, then follow green arrows.
8. Arrows are placed beside "intersection ahead" signs; also just before and just after intersections
9. A bright orange stenciled X indicates where routes split
10. All rest stops have bathrooms. Stores are indicated on the route map.
11. An "X" in a circle indicates you have just missed a turn!
12. All routes begin and end at the park entrance on New Hill - Holleman Road.
13. Beware of speed bumps on the park road - they are big enough to cause pinch flats!
14. All routes close at 4:30 PM. Support vehicles and sweep riders will be monitoring the routes.

RRR App!



RideWithGPS

